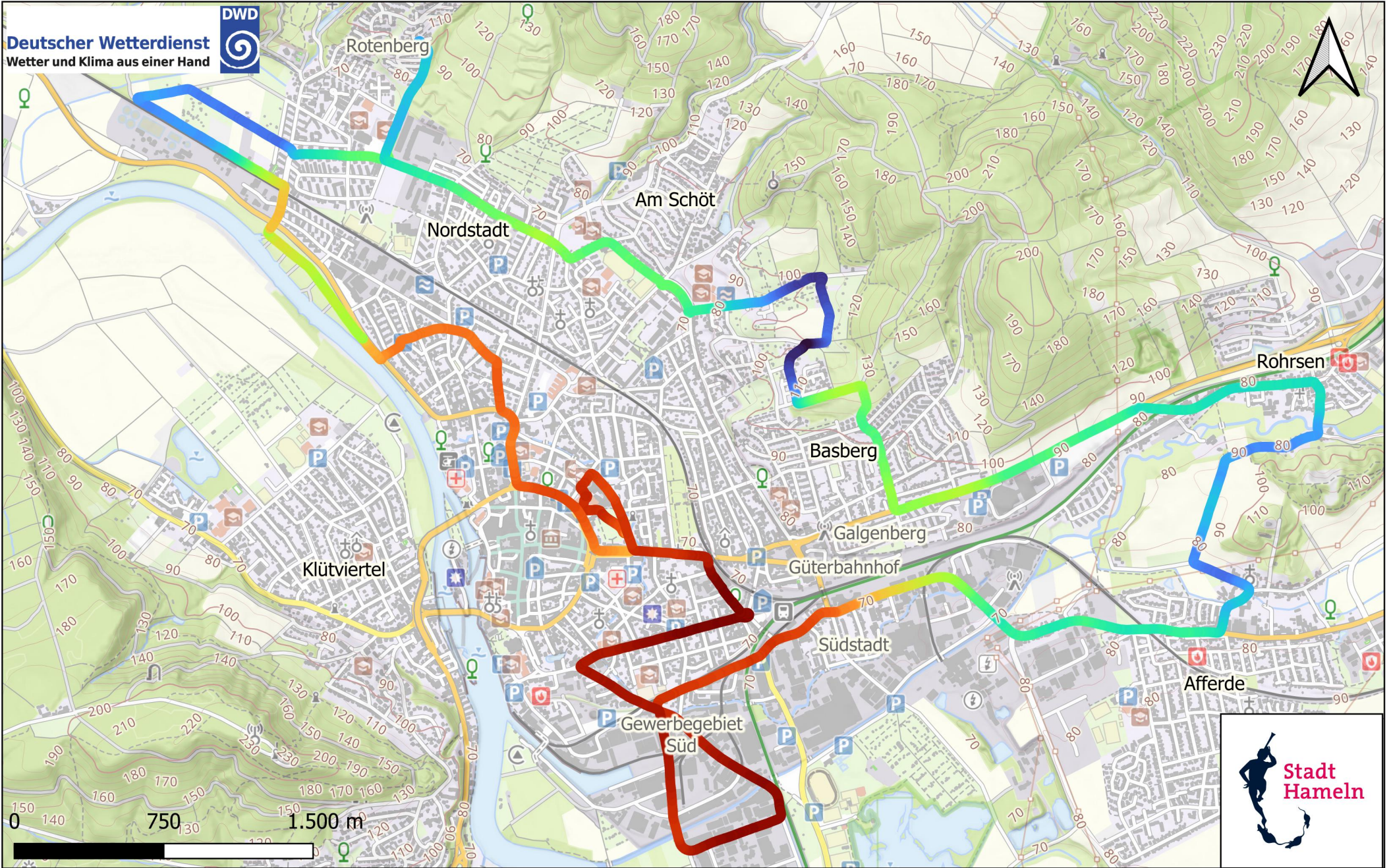


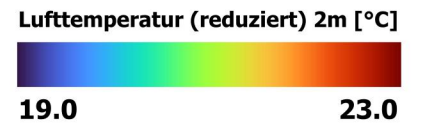
DWD Profilmessfahrt Hameln (Ostroute)
20.08.2023, 14:02 - 14:59 UTC

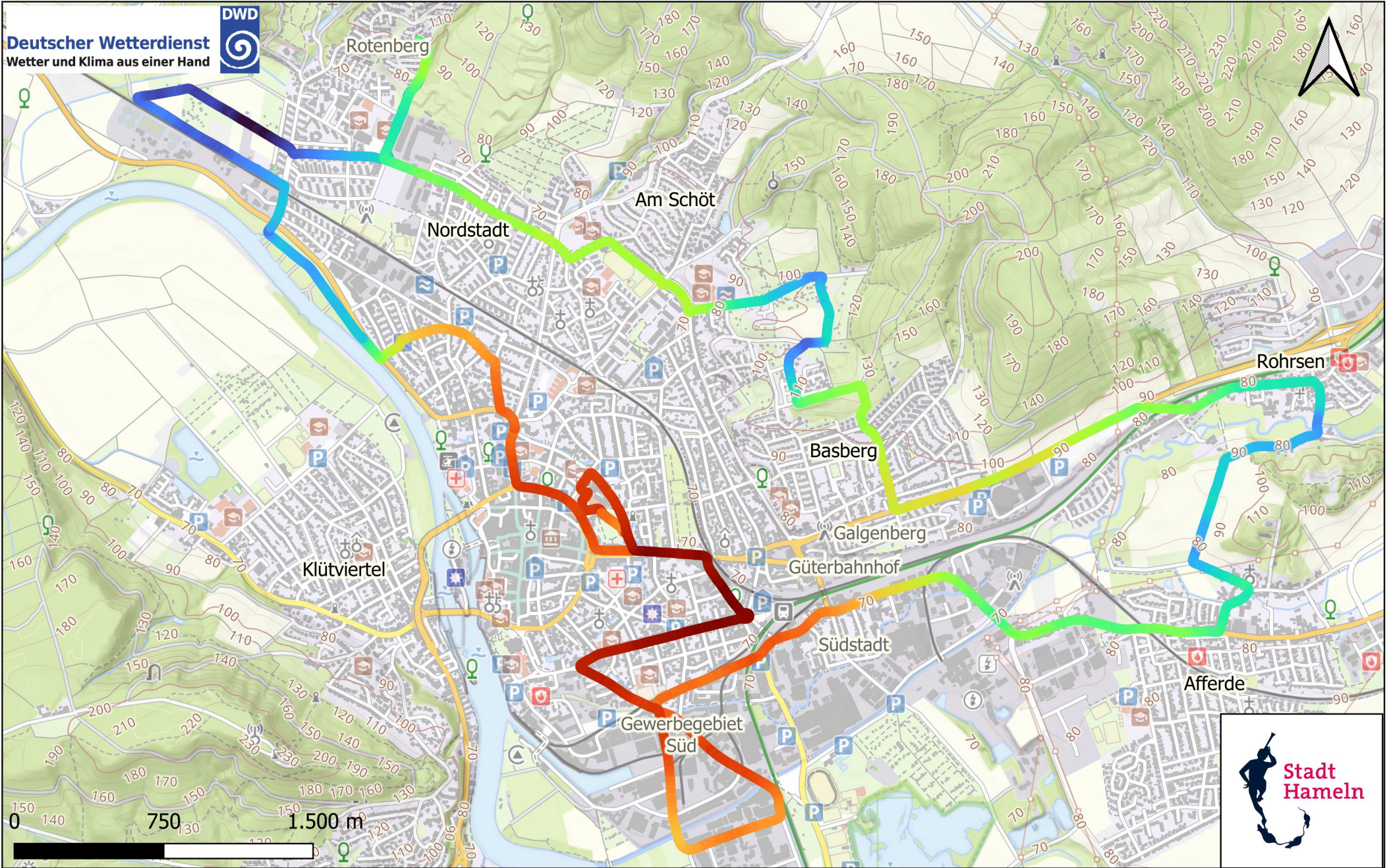
Hintergrund: (c) basemap.de
Autor: Stadt Hameln, Abt. 41 Stadtentwicklung und Planung -
SG 41.3 Geoinformation, Dr. Helge Dietrich.



DWD Profilmessfahrt Hameln (Ostroute)
20.08.2023, 20:30 - 21:30 UTC

Hintergrund: (c) basemap.de
 Autor: Stadt Hameln, Abt. 41 Stadtentwicklung und Planung -
 SG 41.3 Geoinformation, Dr. Helge Dietrich.

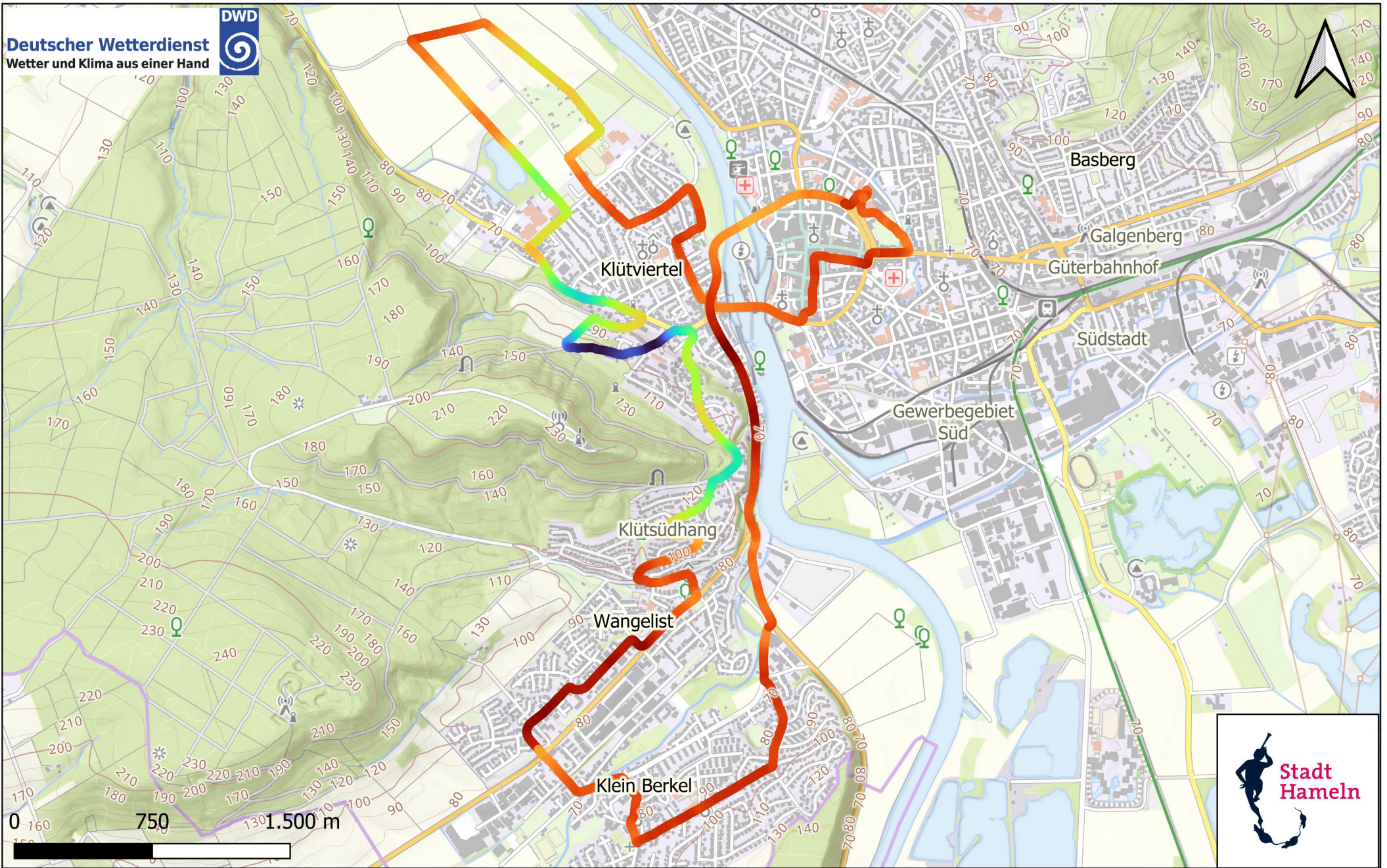




DWD Profilmessfahrt Hameln (Ostroute)
21.08.2023, 01:57 - 02:54 UTC

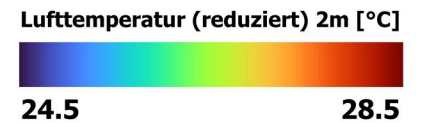
Hintergrund: (c) basemap.de
 Autor: Stadt Hameln, Abt. 41 Stadtentwicklung und Planung -
 SG 41.3 Geoinformation, Dr. Helge Dietrich.

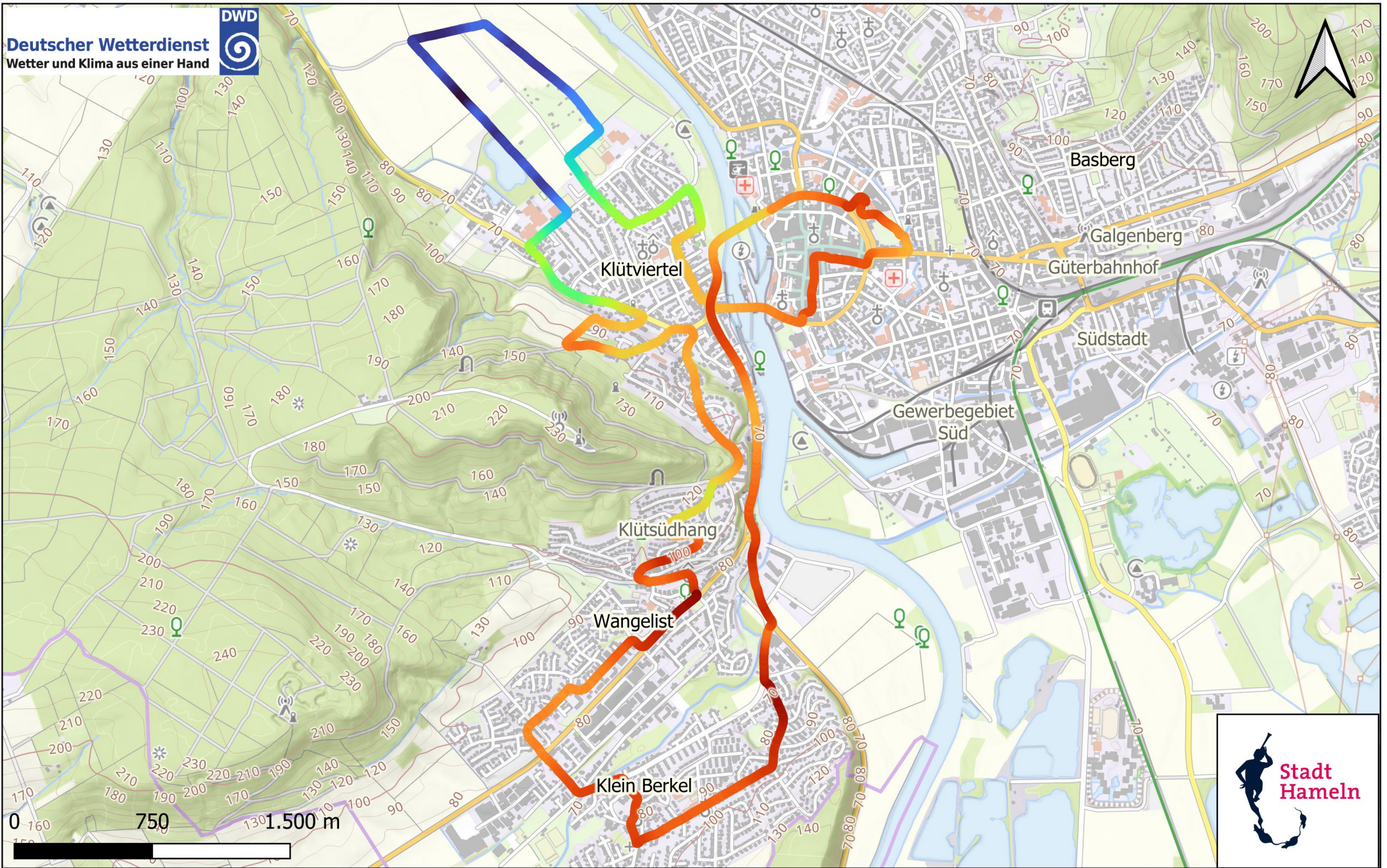




DWD Profilmessfahrt Hameln (Westroute)
20.08.2023, 12:58 - 13:41 UTC

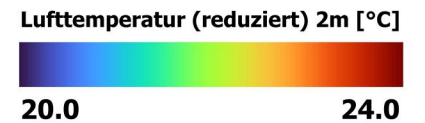
Hintergrund: (c) basemap.de
Autor: Stadt Hameln, Abt. 41 Stadtentwicklung und Planung -
SG 41.3 Geoinformation, Dr. Helge Dietrich.

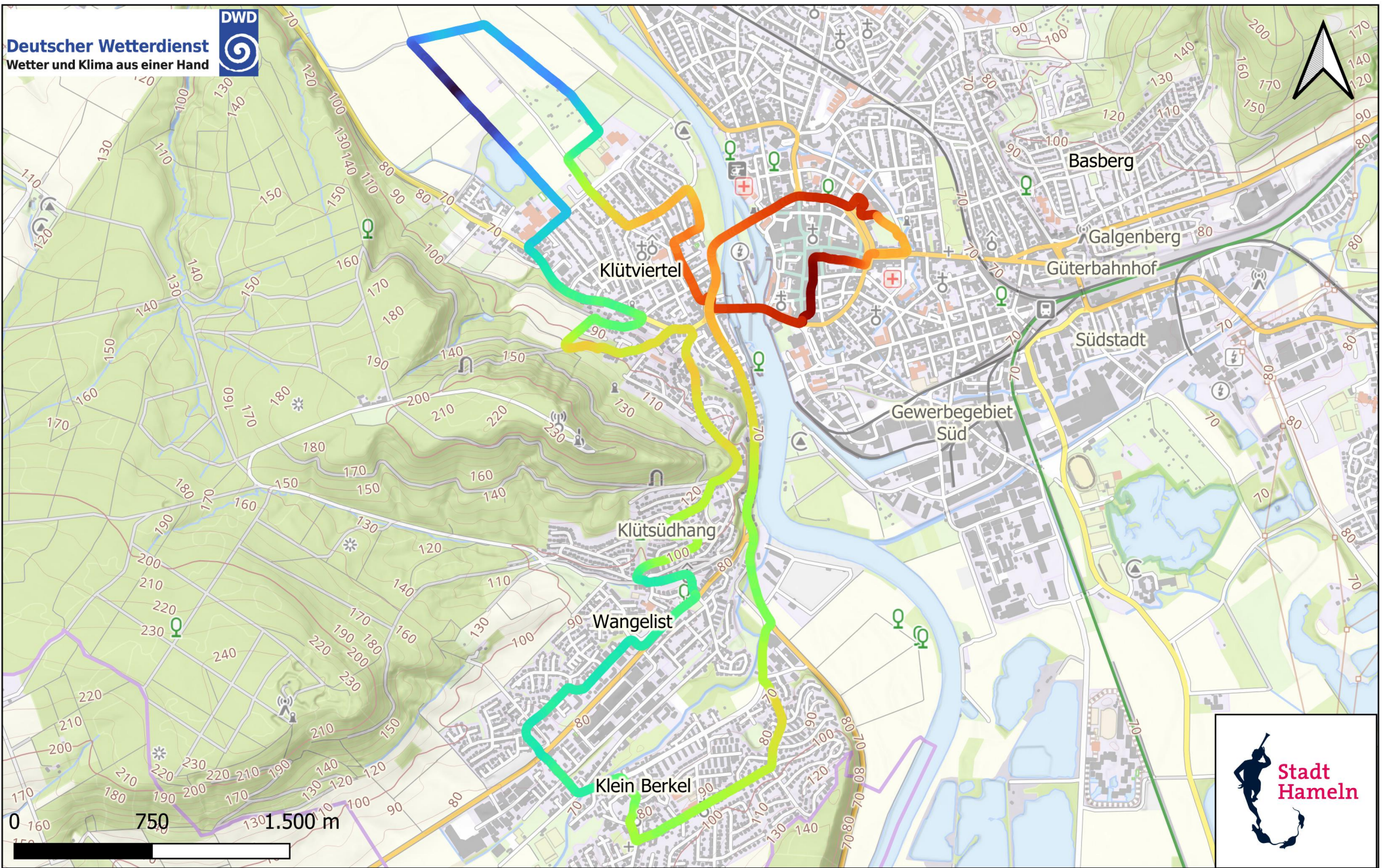




DWD Profilmessfahrt Hameln (Westroute)
20.08.2023, 19:32 - 20:17 UTC

Hintergrund: (c) basemap.de
Autor: Stadt Hameln, Abt. 41 Stadtentwicklung und Planung -
SG 41.3 Geoinformation, Dr. Helge Dietrich.





DWD Profilmessfahrt Hameln (Westroute)
21.08.2023, 01:00 - 01:46 UTC

Hintergrund: (c) basemap.de
Autor: Stadt Hameln, Abt. 41 Stadtentwicklung und Planung -
SG 41.3 Geoinformation, Dr. Helge Dietrich.

